



[Home](#) :: [Diving Forums](#) :: [News](#) :: [Photo Gallery](#) :: [Downloads](#) :: [My Account](#) ::




- Main Menu**
- [Home](#)
 - [Contact Us](#)
 - [FAQ - Help](#)
 - [Tell a Friend](#)
 - News**
 - [News](#)
 - [News Archive](#)
 - [News Topics](#)
 - Community**
 - [Diving Conditions](#)
 - [Diving Forums](#)
 - [Downloads](#)
 - [Emergency Information](#)
 - [Google Maps](#)
 - [Photo Gallery](#)
 - VSAG**
 - [About VSAG](#)
 - [Benefits](#)
 - [Committee](#)
 - [Constitution](#)
 - [Diving Locally](#)

Google Maps > Dive Sites Map

All Locations in Dive Sites Map

Select sort method: Order:

Name	Marker	Latitude/Longitude	Text	Submitted On	Submitted By
		-		18-Nov-2008	Llewey
	Wreck	38.338829/144.871216			
			Depth: 12 m		

- ➔ [Diving Trips](#)
- ➔ [Diving Weekends](#)
- ➔ [Diving With VSAG](#)
- ➔ [Fathoms Articles](#)
- ➔ [Feature Articles](#)
- ➔ [General Information](#)
- ➔ [Join VSAG](#)
- ➔ [Meetings](#)
- ➔ [Safety in Diving](#)
- ➔ [Social Events](#)
-  **VSAG History**
- ➔ [Honour Board](#)
- ➔ [Life Members](#)
-  **Registrant options**
- ➔ [My Account](#)
-  **Search**
- ➔ [Forums](#)
- ➔ [Photo Gallery](#)
- ➔ [Site Search](#)

➔ [Combined](#)

Newsletter



You must be a **registered user** to receive our newsletter






[Register Now!](#)

12lb Reef	 Wall	- 38.284883/144.639000	plus -38 17.093 144 38.340 (WGS84) Source: GPS	18-Nov-2008	lloyd_borrett
16lb Reef	 Wall	- 38.294233/144.624633	Depth: 12 to 18 m -38 17.654 144 37.478 (WGS84) Source: GPS	18-Nov-2008	lloyd_borrett
18 Metre Reef	 Reef	- 38.288567/144.572250	Depth: 12 to 18 m -38 17.314 144 34.335 (WGS84) Source: GPS	18-Nov-2008	lloyd_borrett
Albert	 Wreck	- 38.747700/146.659600	Ketch. Depth: 70 m -38 44.862 146 39.576 (WGS84) Source: GPS	18-Nov-2008	lloyd_borrett
Amazon	 Wreck	- 38.648533/145.696217	-38 38.912 145 41.773 (WGS84) Source: GPS	18-Nov-2008	lloyd_borrett
Artisan	 Wreck	- 38.659467/145.581033	-38 39.568 145 34.862 (WGS84) Source: GPS	18-Nov-2008	lloyd_borrett
Auriga	 Wreck	- 38.335333/144.568167	3 mast iron barque. -38 20.12 144 34.09 (WGS84) Source: GPS	18-Nov-2008	lloyd_borrett







Batman	 Wreck	- 38.355167/144.411467	A stem driven iron hopper barge. Depth: 50 m -38 21.310 144 24.688 (WGS84) Source: GPS	18-Nov-2008	lloyd_borrett
Beverwijk	 Wreck	- 38.351550/144.417050	A steel hulled suction cutter dredge. Depth: 46 m -38 21.093 144 25.023 (WGS84) Source: GPS	18-Nov-2008	lloyd_borrett
Black Boy	 Wreck	- 38.296333/144.615167	Iron screw steamer. Depth: 3 to 10 m -38 17.78 144 36.91 (WGS84) Source: GPS	18-Nov-2008	lloyd_borrett
Blairgowrie Pier	 Pier	- 38.356778/144.773597	7m -38 21.407 144 46.416 (WGS84) Source: Google Earth	18-Nov-2008	lloyd_borrett
Boarfish Reef	 Reef	- 38.285183/144.638350	20m -38 17.111 144 38.301 (WGS84) Source: GPS	18-Nov-2008	lloyd_borrett
Buninyong		-	Iron hulled steamship. Depth: 53 m -38	18-Nov-	lloyd_borrett







Buninyong	 Wreck	38.350000/144.425000	21.0 144 25.5 (WGS84) Source: GPS	2008	lloyd_borrett
Bunyip	 Wreck	38.368667/144.416667	Steam driven dredge. -38 22.12 144 25.00 (WGS84) Source: GPS	18-Nov- 2008	lloyd_borrett
Burke	 Wreck	38.350000/144.433050	Steam hopper barge. -38 21.000 144 25.983 (WGS84) Source: GPS	18-Nov- 2008	lloyd_borrett
Cambridge	 Wreck	39.159000/146.490333	Steel hulled screw steamer. Depth: 60 to 68 m -39 9.54 146 29.42	18-Nov- 2008	lloyd_borrett
Campana	 Wreck	38.347833/144.569000	3 masted Barque. Depth: 56 m -38 20.87 144 34.14 (WGS84) Source: GPS	18-Nov- 2008	lloyd_borrett
Captain Nitro Drop Off	 Wall	38.288833/144.661933	Depth: 20 to 60 m -38 17.330 144 39.716 (WGS84) Source: GPS	18-Nov- 2008	lloyd_borrett
Casablanca	 Wreck	38.356000/144.440000	3 masted iron barque. -38 21.36 144 26.40 (WGS84)	18-Nov- 2008	lloyd_borrett







			Source: GPS		
Castle Rock	 Bommie	- 38.299500/144.596367	20m -38 17.970 144 35.782 (WGS84) Source: GPS	18-Nov-2008	lloyd_borrett
Catch Bag Reef Drift	 Drift	- 38.285733/144.633017	18m -38 17.144 144 37.981 (WGS84) Source: GPS	18-Nov-2008	lloyd_borrett
City of Launceston	 Wreck	- 38.075833/144.825333	Steamship. Protected Zone. Permit Required. Depth: 18 to 22 m -38 4.55 144 49.52 (WGS84) Source: GPS	18-Nov-2008	lloyd_borrett
Clarence	 Wreck	- 38.202167/144.719333	Schooner. 5m - 38 12.130 144 43.160 Source: Web	18-Nov-2008	lloyd_borrett
Corsair Rock	 Wall	- 38.300267/144.641450	2+m -38 18.016 144 38.487 (WGS84) Source: GPS	18-Nov-2008	lloyd_borrett
Courier	 Wreck	- 38.324800/144.581900	Steam Ship. 42m -38 19.488 144 34.914 (WGS84) Source: GPS	18-Nov-2008	lloyd_borrett
D McLennan		- 38.270000/144.421667	Steam driven dredge. -38 22.20 144	18-Nov-2008	lloyd_borrett

	Wreck	38.370000/144.421007	25.30 (WGS84) Source: GPS	2008	
Dragons Lair	 Reef	38.290350/144.580983	Depth: 12 to 18 m -38 17.421 144 34.859 (WGS84) Source: GPS	18-Nov-2008	lloyd_borrett
Dunloe	 Wreck	38.356117/144.403333	3 masted iron barque. Depth: 46 m -38 21.37 144 24.20 (WGS84) Source: GPS	18-Nov-2008	lloyd_borrett
Easter Bommie	 Bommie	38.283617/144.643517	Depth: 16 to 27 m -38 17.017 144 38.611 (WGS84) Source: GPS	18-Nov-2008	lloyd_borrett
Edinburgh Castle	 Wreck	38.402500/142.493000	Three masted iron barque. 5m -38 24.15 142 29.58 (WGS84) Source: GPS	18-Nov-2008	lloyd_borrett
Eliza Ramsden	 Wreck	38.293867/144.674083	Three masted iron barque. 22m -38 17.632 144 40.445 (WGS84) Source: GPS	18-Nov-2008	lloyd_borrett
Empress of the Sea	 Wreck	38.302333/144.655000	Three masted square rigged wooden clipper. 7m -38 18.14 144 39.30	18-Nov-2008	lloyd_borrett

			(WGS84) Source: GPS		
Euro	 Wreck	- 38.344050/144.438783	Steel screw steamer tug. Depth: 46 m -38 20.643 144 26.327 (WGS84) Source: GPS	18-Nov- 2008	lloyd_borrett
ex HMAS Canberra	 Wreck	- 38.299217/144.543783	The site agreed for sinking the ex HMAS Canberra. -38 17.953 144 32.627 (WGS84) Source: GPS	18-Nov- 2008	lloyd_borrett
Falls of Halladale	 Wreck	- 38.608333/142.858333	Four masted iron barque. 14m -38 36.50 142 51.50 (WGS84) Source: GPS	18-Nov- 2008	lloyd_borrett
Fawkner	 Wreck	- 38.356300/144.421833	Steam hopper barge. Depth: 46 m -38 21.378 144 25.310 (WGS84) Source: GPS	18-Nov- 2008	lloyd_borrett
Fiji	 Wreck	- 38.762500/143.225000	Three masted iron barque. 7m -38 45.75 143 13.50 (WGS84)	18-Nov- 2008	lloyd_borrett



Fishermans Beach / Point Linley Reef	 Reef	- 38.226431/145.025750	Source: GPS 10m -38 13.586 145 1.545 (WGS84) Source: Google Earth	18-Nov-2008	lloyd_borrett
Flinders Pier	 Pier	- 38.474236/145.026233	6m -38 28.454 145 01.574 (WGS84) Source: Google Earth	18-Nov-2008	lloyd_borrett
Foggy Reef	 Wall	- 38.294567/144.625467	8 - 25 mtrs -38 17.674 144 37.528 (WGS84) Source: GPS	18-Nov-2008	lloyd_borrett
Gambier	 Wreck	- 38.274167/144.675000	Iron steamship passenger vessel. Depth: 14 m -38 16.45 144 40.50 (WGS84) Source: GPS	18-Nov-2008	lloyd_borrett
Gange	 Wreck	- 38.298333/144.615000	Iron barque. Depth: 6 to 10 m -38 17.90 144 36.90 (WGS84) Source: GPS	18-Nov-2008	lloyd_borrett
George Kermode	 Wreck	- 38.521500/145.243000	Twin screwed steam bucket dredge. Depth: 12 to 20 m -38 31.29 145	18-Nov-2008	lloyd_borrett

			14.58 (WGS84) Source: GPS		
George Roper	 Wreck	- 38.296667/144.614167	Four masted iron barque. 5m -38 17.80 144 36.85 (WGS84) Source: GPS	18-Nov-2008	lloyd_borrett
Gulf of Carpentaria shipwreck	 Wreck	- 39.146250/146.294083	-39 08.775 146 17.645 (WGS84) Source: GPS	18-Nov-2008	BUBBLEDIVER
H.C. Piggot	 Wreck	- 38.355000/144.411033	Steam driven steel hopper. Depth: 47 m -38 21.300 144 24.662 (WGS84) Source: GPS	18-Nov-2008	lloyd_borrett
HMAS Goorangi	 Wreck	- 38.300383/144.635400	Steam driven minesweeper. Depth: 15 m -38 18.023 144 38.124 (WGS84) Source: GPS	18-Nov-2008	lloyd_borrett
Holyhead	 Wreck	- 38.295333/144.611667	Four masted barque. 5m -38 17.75 144 36.70 (WGS84) Source: GPS	18-Nov-2008	lloyd_borrett
Hot Spot	 Reef	- 38.281550/144.661717	20m -38 16.893 144 39.70302 (WGS84) Source:	18-Nov-2008	lloyd_borrett

			Unknown		
Hurricane	 Wreck	- 38.340917/144.871800	Three masted iron clipper. 12m -38 20.455 144 52.308 (WGS84) Source: GPS	18-Nov-2008	lloyd_borrett
Hygiea	 Wreck	- 38.350317/144.560600	Steel Paddle steamer. Depth: 65m -38 21.019 144 33.636 (WGS84) Source: GPS	18-Nov-2008	lloyd_borrett
Inner Corsair Wall	 Wall	- 38.302167/144.639067	10m to 60+m -38 18.130 144 38.344 (WGS84) Source: Unknown	18-Nov-2008	lloyd_borrett
Isis	 Wreck	- 38.134717/145.097133	Timber, auxiliary, two-masted yacht. Depth: 10 m -38 8.083 145 5.828 (WGS84) Source: GPS	18-Nov-2008	lloyd_borrett
J1 Deep Submarine	 Wreck	- 38.315967/144.553667	J-Class Submarine. 38m -38 18.958 144 33.220 (WGS84) Source: GPS	18-Nov-2008	lloyd_borrett
			J-Class Submarine. 38m		

J2 Broken Submarine	 Wreck	- 38.313583/144.580067	-38 18.815 144 34.804 (WGS84) Source: GPS	18-Nov-2008	lloyd_borrett
J4 26m Submarine	 Wreck	- 38.299467/144.563817	J-Class Submarine. 26m -38 17.968 144 33.829 (WGS84) Source: GPS	18-Nov-2008	lloyd_borrett
J5 Intact Submarine	 Wreck	- 38.310967/144.568783	J-Class Submarine. 36m -38 18.655 144 34.127 (WGS84) Source: GPS	18-Nov-2008	lloyd_borrett
Joanna	 Wreck	- 38.208067/144.730200	Sailing ship. 7m -38 12.484 144 43.812 (WGS84) Source: GPS	18-Nov-2008	lloyd_borrett
John Nimmo	 Wreck	- 38.356667/144.554167	steel steam dredge. Depth: 69 m -38 21.4 144 33.25 (WGS84) Source: GPS	18-Nov-2008	lloyd_borrett
Jubilee Point	 Reef	- 38.355278/144.735833	10m -38 21.3168 144 44.14998 (WGS84) Source: Google Earth	18-Nov-2008	lloyd_borrett
			Steel screw		

Julia Percy	 Wreck	- 38.354450/144.554717	steamer. -38 21.267 144 33.283 (WGS84) Source: GPS	18-Nov- 2008	lloyd_borrett
Kelp Beds Reef	 Reef	- 38.284567/144.639500	Depth: 18 to 20 m -38 17.074 144 38.37 (WGS84) Source: GPS	18-Nov- 2008	lloyd_borrett
La Bella	 Wreck	- 38.404300/142.481367	Four masted barquentine sailing ship. 13m -38 24.258 142 28.882 (WGS84) Source: GPS	18-Nov- 2008	lloyd_borrett
Loch Ard	 Wreck	- 38.651000/143.071667	Square rigged iron sailing ship. 25m -38 39.06 143 4.30 (WGS84) Source: GPS	18-Nov- 2008	lloyd_borrett
Lonsdale Arches	 Reef	- 38.299900/144.612400	18m -38 17.994 144 36.744 (WGS84) Source: GPS	18-Nov- 2008	lloyd_borrett
Lonsdale Wall	 Wall	- 38.292033/144.630550	13m to 50m -38 17.522 144 36.744 (WGS84) Source: Unknown	18-Nov- 2008	lloyd_borrett
			12m to 50m -38		

Lonsdale Wall Shallow	 Wall	- 38.291317/144.629800	17.479 144 36.744 (WGS84) Source: GPS	18-Nov-2008	lloyd_borrett
Melbourne Aquarium	 Shore	- 37.821061/144.958158	7m -37 49.264 144 57.489 (WGS84) Source: Google Earth	18-Nov-2008	lloyd_borrett
Milora	 Wreck	- 38.351717/144.389650	Steam Ship. 40m -38 21.103 144 23.379 (WGS84) Source: GPS	18-Nov-2008	lloyd_borrett
Mornington Pier	 Pier	- 38.212417/145.033500	8m -38 12.745 145 2.010 (WGS84) Source: Google Earth	18-Nov-2008	lloyd_borrett
Mountain Maid	 Wreck	- 38.238000/144.708333	Wooden hulled 2 masted Brigantine. Depth: 5 to 8 m -38 14.28 144 42.50 (WGS84) Source: GPS	18-Nov-2008	lloyd_borrett
Nepean Wall	 Wall	- 38.300583/144.639283	18m to 65m -38 18.035 144 38.357 (WGS84) Source: GPS	18-Nov-2008	lloyd_borrett
New Deep		-	Depth: 30 to 42 m -38 19.079 144 24.000	18-Nov-	lloyd_borrett

Bommie	 Bommie	38.317983/144.566667	144 34.000 (WGS84) Source: GPS	2008	lloyd_borrett
North Wall / Spectacular Reef	 Reef	- 38.288917/144.663100	19m to 60+m - 38 17.335 144 39.786 (WGS84) Source: Unknown	18-Nov-2008	lloyd_borrett
North Wall Corner	 Wall	- 38.290117/144.633500	Depth: 23 to 66 m -38 17.407 144 38.010 (WGS84) Source: GPS	18-Nov-2008	lloyd_borrett
Outer Corsair Wall	 Wall	- 38.302833/144.636317	-38 18.170 144 38.179 (WGS84) Source: Unknown	18-Nov-2008	lloyd_borrett
Pioneer	 Wreck	- 38.339433/144.439633	Steel steam driven pump driven sand dredge. Depth: 50 m -38 20.366 144 26.378 (WGS84) Source: GPS	18-Nov-2008	lloyd_borrett
Popes Eye	 Wall	- 38.276633/144.698700	14m -38 16.598 144 41.922 (WGS84) Source: GPS	18-Nov-2008	lloyd_borrett
Porters Hole		-	30m -38 18.684 144 42.651	18-Nov-	lloyd_borrett

Portsea Hole	 Wall	38.311400/144.710850	(WGS84) Source: GPS	2008	lloyd_borrett
Portsea Pier	 Pier	38.318444/144.713389	7m -38 19.107 144 42.803 (WGS84) Source: Google Earth	18-Nov-2008	lloyd_borrett
Portsea Pier East Reef	 Reef	38.318044/144.711236	3m -38 19.107 144 42.803 (WGS84) Source: Google Earth	18-Nov-2008	lloyd_borrett
Portsea Pier West Reef	 Reef	38.317167/144.717000	11m -38 19.030 144 43.020 (WGS84) Source: Google Earth	18-Nov-2008	lloyd_borrett
Quarantine Station Anchor	 Wreck	38.306867/144.696850	-38 18.412 144 41.811 (WGS84) Source: GPS	18-Nov-2008	lloyd_borrett
Quarantine Station Reef	 Drift	38.303700/144.683833	21m -38 18.222 144 41.030 (WGS84) Source: GPS	18-Nov-2008	lloyd_borrett
Rip Bank	 Wall	38.302550/144.636350	Depth: 16 to 60 m -38 18.153 144 38.181 (WGS84) Source: GPS	18-Nov-2008	lloyd_borrett
Rosebud Reef	 Reef	38.345167/144.872667	10m -38.20.710 144 52.360 (WGS84)	18-Nov-2008	lloyd_borrett

	Keef		Source: GPS		
Rotomahana	 Wreck	- 38.319950/144.536250	Steel Ship. 39m -38 19.197 144 32.175 (WGS84) Source: GPS	18-Nov- 2008	lloyd_borrett
Rye Pier	 Pier	- 38.366125/144.822961	5m -38 21.967 144 49.378 (WGS84) Source: Google Earth	18-Nov- 2008	lloyd_borrett
Rye Scallop Drift	 Drift	- 38.308333/144.904167	15m -38 18.500 144 54.250 (WGS84) Source: Google Earth	18-Nov- 2008	lloyd_borrett
Schnapper Point / Morninton Pier	 Shore	- 38.213278/145.032458	10m -38 12.787 145 01.947 (WGS84) Source: Google Earth	18-Nov- 2008	lloyd_borrett
Schomberg	 Wreck	- 38.616667/142.886333	Three masted wooden clipper. 9m -38 37.00 142 53.18 (WGS84) Source: GPS	18-Nov- 2008	lloyd_borrett
Sir William McPherson	 Wreck	- 38.346950/144.481950	Steel dredge. Depth: 57 m -38 20.817 144 28.917 (WGS84) Source: GPS	18-Nov- 2008	lloyd_borrett

Sorrento Back Beach	 Reef	- 38.349233/144.715517	Depth: 12 to 20 m -38 20.954 144 42.931 (WGS84) Source: GPS	18-Nov-2008	lloyd_borrett
Sorrento Boat Moorings	 Shore	- 38.333778/144.744111	3m -38 20.027 144 44.647 (WGS84) Source: Google Earth	18-Nov-2008	lloyd_borrett
South Channel Fort	 Wall	- 38.306528/144.801472	12m -38 18.392 144 48.088 (WGS84) Source: Google Earth	18-Nov-2008	lloyd_borrett
SS Blackbird	 Wreck	- 38.721133/146.698367	Steamship. -38 43.268 146 41.902 (WGS84) Source: GPS	18-Nov-2008	lloyd_borrett
SS Casino	 Wreck	- 38.743333/143.679167	Iron steamship. 9m -38 44.60 143 40.75 (WGS84) Source: GPS	18-Nov-2008	lloyd_borrett
SS Coogee	 Wreck	- 38.307050/144.572000	Steam Ship. 34m -38 18.423 144 34.320 (WGS84) Source: GPS	18-Nov-2008	lloyd_borrett
SS Wauchope	 Wreck	- 38.328333/144.744667	Steamship. -38 19.70 144 44.68 (WGS84) Source: GPS	18-Nov-2008	lloyd_borrett

The Caves	 Wall	- 38.293733/144.625867	22-60 mtrs -38 17.624 144 37.552 (WGS84) Source: GPS	18-Nov- 2008	lloyd_borrett
The Links	 Wall	- 38.290200/144.637817	Depth: 18 to 60 m -38 17.412 144 38.269 (WGS84) Source: GPS	18-Nov- 2008	lloyd_borrett
The Plateau	 Other	- 38.294167/144.631533	Depth: 20 to 45 m -38 17.650 144 37.892 (WGS84) Source: GPS	18-Nov- 2008	lloyd_borrett
The Playground	 Wall	- 38.289817/144.628067	Depth: 15 to 40 m -38 17.389 144 37.684 (WGS84) Source: GPS	18-Nov- 2008	lloyd_borrett
Toms Reef	 Reef	- 38.348417/144.695800	23m -38 20.905 144 41.748 (WGS84) Source: GPS	18-Nov- 2008	lloyd_borrett
Torpedo Reef	 Reef	- 38.277117/144.664283	Depth: 12 to 18 m -38 16.627 144 39.857 (WGS84) Source: GPS	18-Nov- 2008	lloyd_borrett
Trimix Corner	 Other	- 38.300350/144.639167	Depth: 104 m - 38 18.021 144 38.35 (WGS84) Source: GPS	18-Nov- 2008	lloyd_borrett

Twin Bommies	 Bommie	- 38.299817/144.609783	Depth: 12 to 18 m -38 17.989 144 36.587 (WGS84) Source: GPS	18-Nov-2008	lloyd_borrett
VHB-54	 Wreck	- 38.343150/144.417633	Steel hopper barge. Depth: 40 m -38 20.589 144 25.058 (WGS84) Source: GPS	18-Nov-2008	lloyd_borrett
Victoria Tower	 Wreck	- 38.316667/144.362500	Three masted iron hulled clipper. 5m -38 19.00 144 21.75 (WGS84) Source: GPS	18-Nov-2008	lloyd_borrett
Victorian	 Wreck	- 38.716900/146.559233	Steal hulled steam ship. -38 43.014 146 33.554 (WGS84) Source: GPS	18-Nov-2008	lloyd_borrett
Waratea	 Wreck	- 38.390333/144.434667	steel hulled steamship. Depth: 58 m -38 23.42 144 26.08 (WGS84) Source: GPS	18-Nov-2008	lloyd_borrett
William Salthouse		- 38.271933/144.707117	Three masted trading ship. 17m -38 16.316 144 42.427	18-Nov-2008	lloyd_borrett

	Wreck		(WGS84) Source: GPS		
Back To Maps List Back To Dive Sites Map Help					
Dragonfly Google Maps Developed By Ronin Technologies/ATV Frontier , Version 0.9.9.2					

Warning: Scuba Diving is a potentially dangerous activity, especially when performing technical or decompression dives. VSAG, or any contributors, DO NOT accept liability for any injuries incurred by persons using information obtained from this web site.

All materials are provided for information purposes ONLY and are not a substitute for correct scuba diver training by a suitably qualified scuba instructor.

Copyright © 2006–2012 by [Victorian Sub-Aqua Group](#) ACN 004 591 575. All rights reserved. :: Email info@vsag.org.au

The logos and trademarks used on this site are the property of their respective owners.

We are not responsible for comments posted by our users, as they are the property of the poster.

Interactive software released under [GNU GPL](#), [Code Credits](#) :: [Privacy Policy](#) :: Web site by [Lloyd Borrett](#) from [Chaordent](#)