



WIKIPEDIA
The Free Encyclopedia

- Main page
- Contents
- Featured content
- Current events
- Random article
- Donate to Wikipedia
- Wikipedia store

Interaction

- Help
- About Wikipedia
- Community portal
- Recent changes
- Contact page

Tools

- What links here
- Related changes
- Upload file
- Special pages
- Permanent link

Article [Talk](#)

Read [Edit](#) [View history](#)

Search

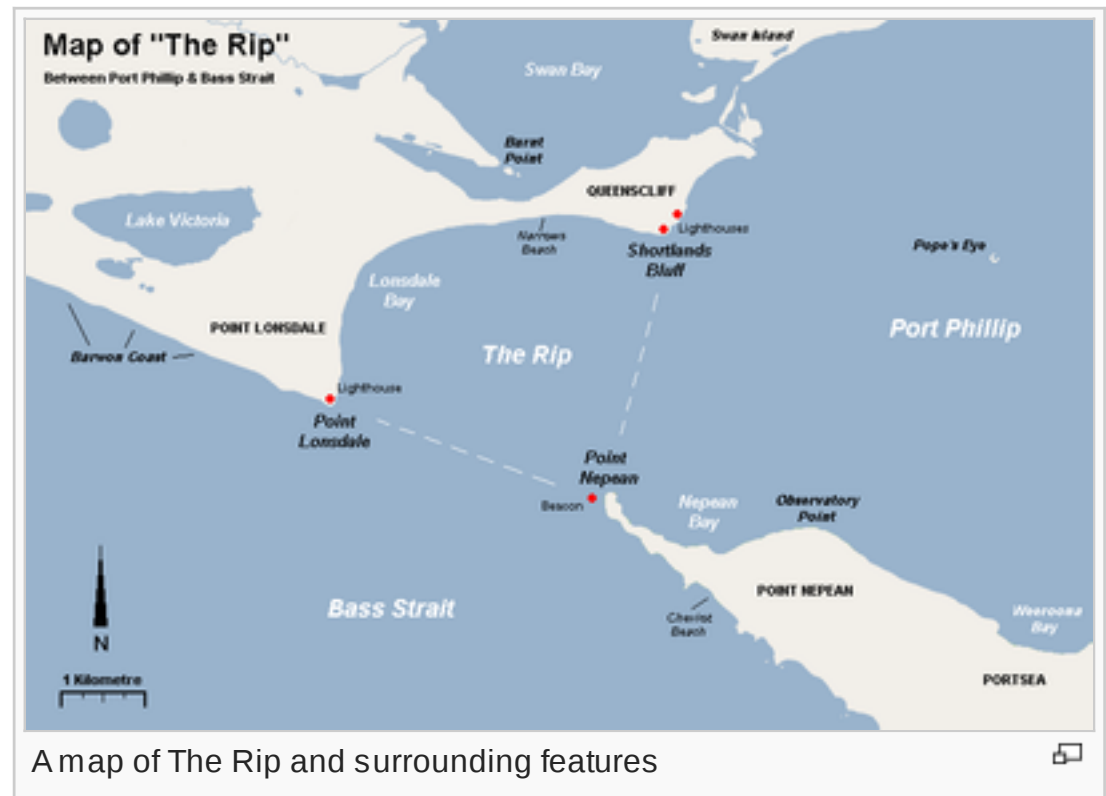
The Rip

From Wikipedia, the free encyclopedia

Coordinates: 38°17′15″S 144°38′14″E﻿ / ﻿

This article is about a place in Australia. For the song by Portishead, see [The Rip \(song\)](#). For the New Zealand band, see [Alastair Galbraith \(musician\)](#).

"The Rip", also known as "The Heads", is a dangerous stretch of water in [Victoria, Australia](#), connecting [Port Phillip](#) and [Bass Strait](#). It is the only entrance for shipping into Port Phillip and hence into [Melbourne](#). Because of large tidal flows through the relatively narrow channel from the bay to the ocean, and a high rocky seabed, The Rip has claimed many ships and lives. Geographically, it is the roughly triangular area of



A map of The Rip and surrounding features

[Page information](#)

[Wikidata item](#)


[Cite this page](#)

Print/export

[Create a book](#)

[Download as PDF](#)

[Printable version](#)

Languages 

[Gaeilge](#)

[Norsk bokmål](#)

 [Edit links](#)

water between the land points of [Point Nepean](#), [Shortlands Bluff](#) and [Point Lonsdale](#), these 3 form *The Heads*.

Contents [\[hide\]](#)

[1 Geography](#)

[2 Navigation](#)

[3 References](#)

[4 External links](#)

Geography [\[edit\]](#)

The rip is generally considered to be located in the triangular area of water between the land points of [Point Nepean](#), [Shortlands Bluff](#) and [Point Lonsdale](#). The entrance between Point Lonsdale and Point Nepean is 3.5 km wide but the reefs projecting from these points reduce the navigable width to about 1 km. Within 800m outside the Heads, there is a shallow rocky flat known as the Rip Bank. The water deepens outside this flat to 30m and inside the Heads to as much as 90 m. This inequality of depth combined with tidal streams running up to 6 knots, causes the world-renowned dangerous conditions. The variation in seafloor depth within the rip itself can be anywhere from 100m to less than 5m amongst the rocky reefs and shoals.



View across the Rip from Point Lonsdale towards Point Nepean



Navigation [[edit](#)]

The area of The Rip is a navigation hazard for recreational and small commercial vessels, due to strong tidal movements, unpredictable waves and proximity to active shipping lanes. Vessels are also prohibited from landing at [Point Nepean](#) on the southern central border of The Rip.^[1]

Control of shipping movements through the heads is managed by the [Point Lonsdale Signal Station](#). Large ships may only enter Port Phillip with a qualified [pilot](#) aboard to help them navigate through the heads.^[2]

The heads are very narrow, having a width of approximately two kilometres. When entering, large ships have to follow a precise S-shaped course through the heads. The [Queenscliff Low Light](#) ("white lighthouse") and [Queenscliff High Light](#) ("black lighthouse") form a [leading line](#) to guide ships through the main channel, in conjunction with the Hume and Murray Towers that show red and green lights respectively.

References [[edit](#)]

- [^] ["Guide to Port Phillip"](#)  (PDF). Parks Victoria. 2012. Retrieved 2013-09-22.
- [^] [History](#) , Port Phillip Sea Pilots, retrieved 2011-10-22

External links [[edit](#)]

- [Web cam of the Rip](#)



This article **needs additional citations for verification**. Please help [improve this article](#) by [adding citations to reliable sources](#). Unsourced material may be challenged and removed.
(January 2007)



*This article about a place in [Melbourne](#) is a *stub*. You can help Wikipedia by [expanding it](#).*

Categories: [Bodies of water of Victoria \(Australia\)](#) | [Port Phillip](#) | [Straits of Australia](#)
| [Melbourne geography stubs](#)

This page was last modified on 17 November 2014, at 03:48.

Text is available under the [Creative Commons Attribution-ShareAlike License](#); additional terms may apply. By using this site, you agree to the [Terms of Use](#) and [Privacy Policy](#). Wikipedia® is a registered trademark of the [Wikimedia Foundation, Inc.](#), a non-profit organization.

[Privacy policy](#) [About Wikipedia](#) [Disclaimers](#) [Contact Wikipedia](#) [Developers](#) [Cookie statement](#) [Mobile view](#)

